

APPLICATION FOR A MODIFICATION ORDER


THE WILDLIFE AND COUNTRYSIDE ACT 1981

**THE BUCKINGHAMSHIRE COUNCIL
DEFINITIVE MAP AND STATEMENT**

To: Director Planning and Environment, Buckinghamshire Council

Of: Walton Street Offices, Aylesbury, Buckinghamshire, HP20 1UA

I/We:



Hereby apply for an Order under Section 53(2) of the Wildlife and Countryside Act 1981 modifying the Definitive Map and Statement for the area by:

(PLEASE DELETE THE WORD IN THE BRACKETS WHICH DO NOT APPLY)

1 Adding the (footpath) (~~bridleway~~) (~~restricted byway~~) (~~byway open to all traffic~~)

From: SP 77999 09569

To: SP 78709 09511

*After the end of Water Lane where footpath DFU/36/1 bears off north east,
following the present track to Moreton until it joins footpath DFU/35/1*

by providing that as shown on the map accompanying this application (to a scale of 1:25,000 or greater).

2 Adding the (~~footpath~~) (~~bridleway~~) (~~restricted byway~~) (~~byway open to all traffic~~)

From: SP 77963 09578


To: SP 79003 09455


*From the end of Water Lane following the present track to Moreton,
until the bridle ways DFU/45/2 and DFU/52/1 are reached.*

by providing that as shown on the map accompanying this application (to a scale of 1:25,000 or greater).

I/We attach copies of documentary evidence including witness statements, in support of this application. Please attach a separate sheet, listing the documents/statements.

Dated: 21/12/2020

Signed: 

Signed: ...  ...